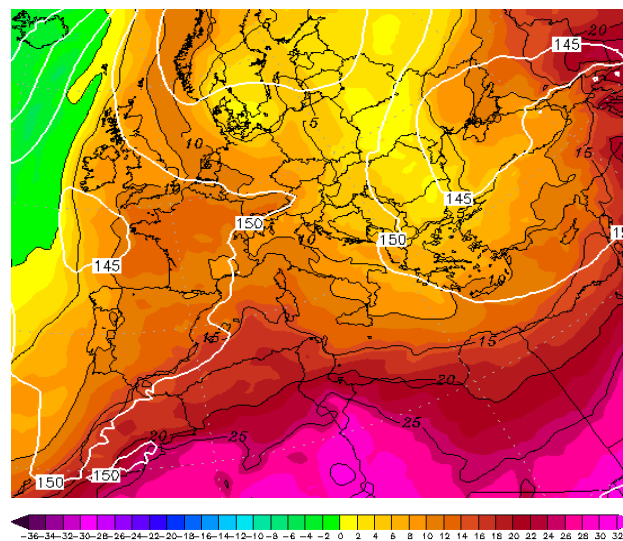
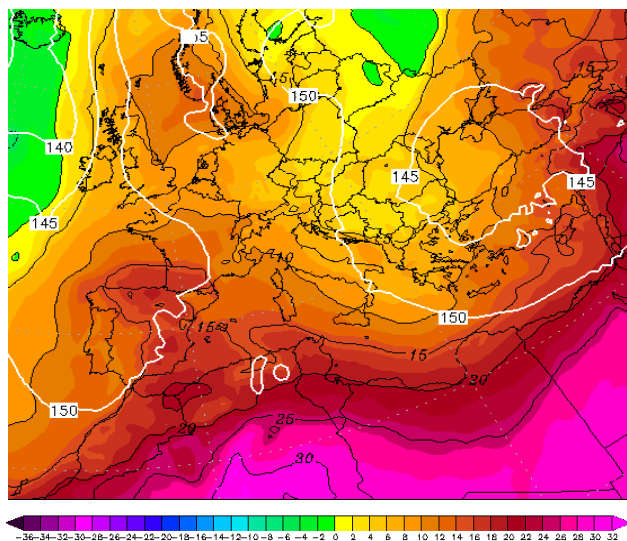


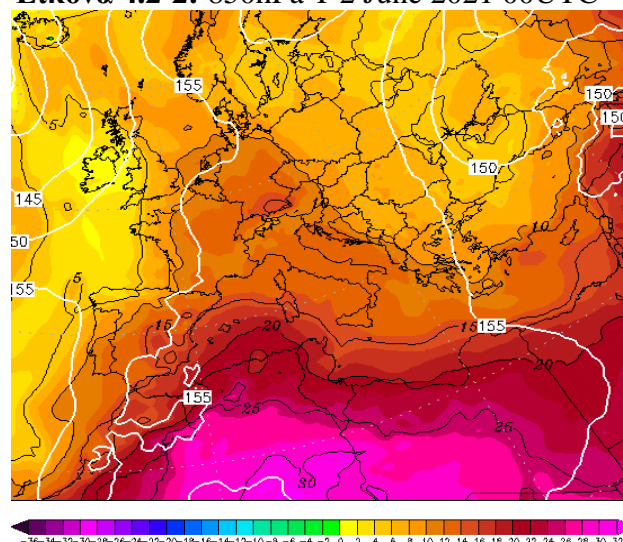
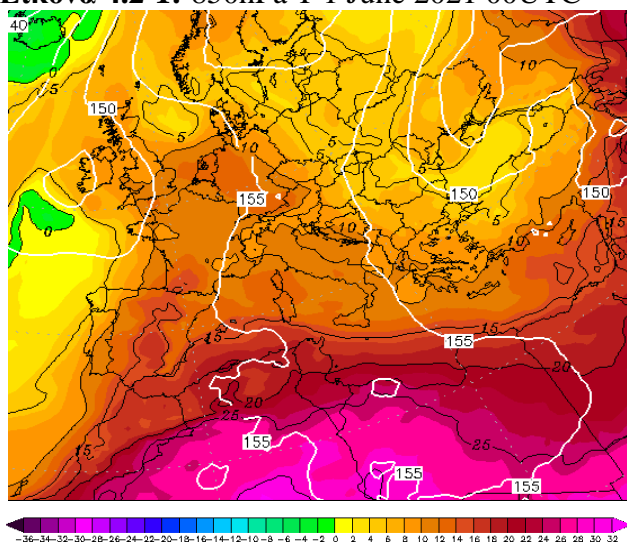
**Ημερήσια Πεδία θερμοκρασίας και Γεωδυναμικού ύψους 850 hPa, Ιουνίου-Αυγούστου 2021**

- 1) **21/06–02/07/2021:** Θερμές αεριες μάζες από την Αφρική οδηγούν στην άνοδο της θερμοκρασίας την χρονική περίοδο μεταξύ 21/06 και 02/07, όπως παρατηρείται στους χάρτες 4.2-21–4.2-31.
- 2) **27/07–05/08/2021:** Θερμές αεριες μάζες από την Αφρική οδηγούν στην άνοδο της θερμοκρασίας την χρονική περίοδο μεταξύ 27/07 και 05/08, όπως παρατηρείται στους χάρτες 4.2-57–4.2-66.
- 3) **09–11/08/2021:** Θερμές αεριες μάζες από την Αφρική οδηγούν στην άνοδο της θερμοκρασίας την χρονική περίοδο μεταξύ 09/08 και 11/08, όπως παρατηρείται στους χάρτες 4.2-70–4.2-72.



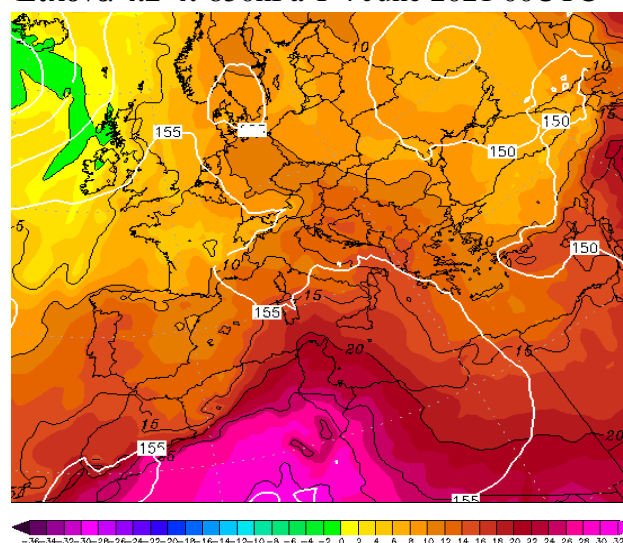
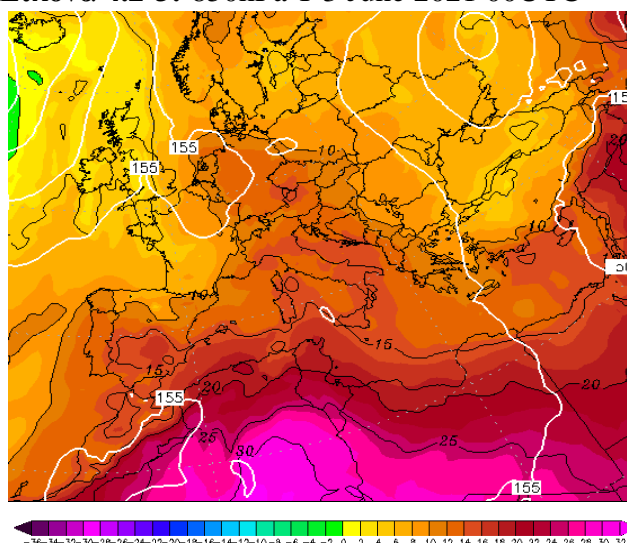
Εικόνα 4.2-1: 850hPa T 1 June 2021 00UTC

Εικόνα 4.2-2: 850hPa T 2 June 2021 00UTC



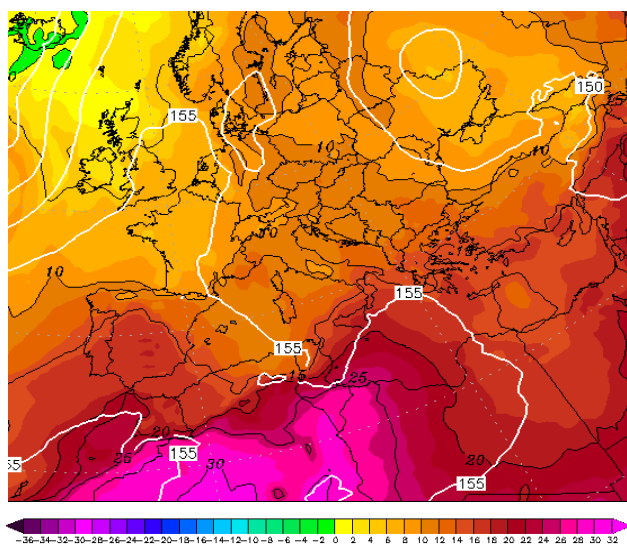
Εικόνα 4.2-3: 850hPa T 3 June 2021 00UTC

Εικόνα 4.2-4: 850hPa T 4 June 2021 00UTC

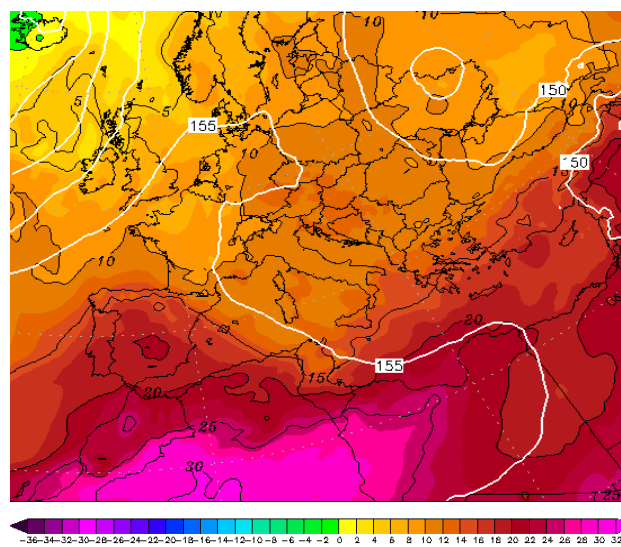


Εικόνα 4.2-5: 850hPa T 5 June 2021 00UTC

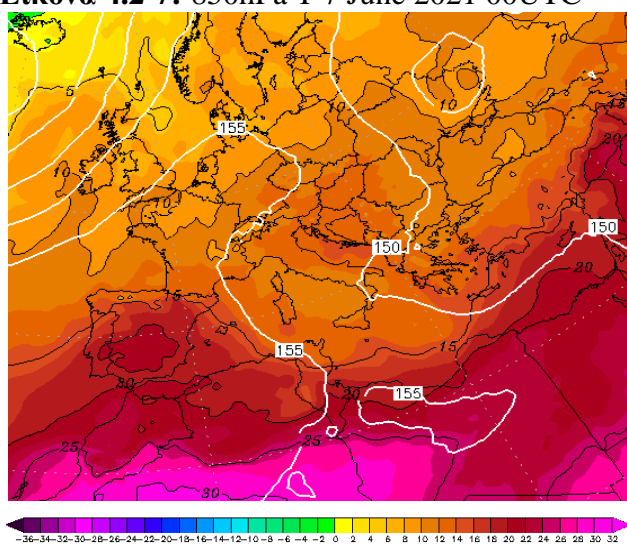
Εικόνα 4.2-6: 850hPa T 6 June 2021 00UTC



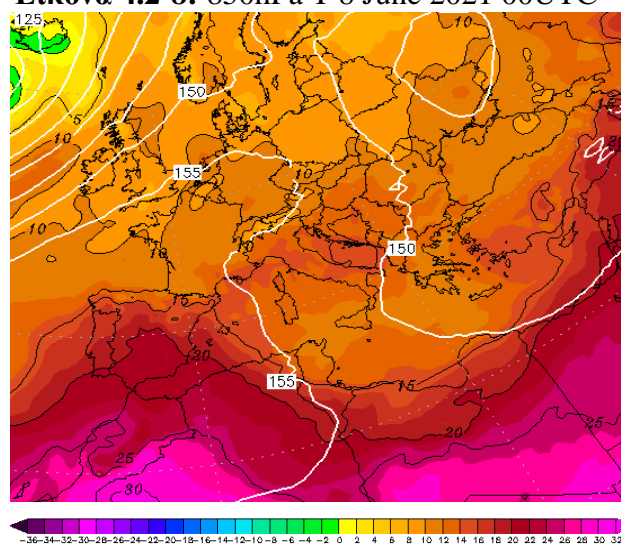
Εικόνα 4.2-7: 850hPa T 7 June 2021 00UTC



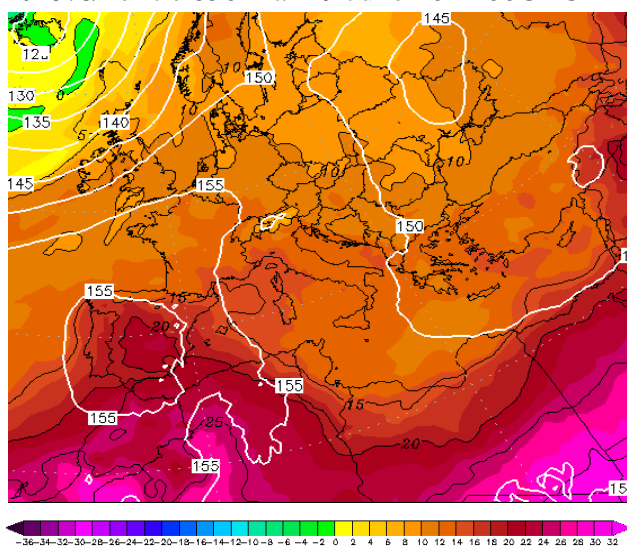
Εικόνα 4.2-8: 850hPa T 8 June 2021 00UTC



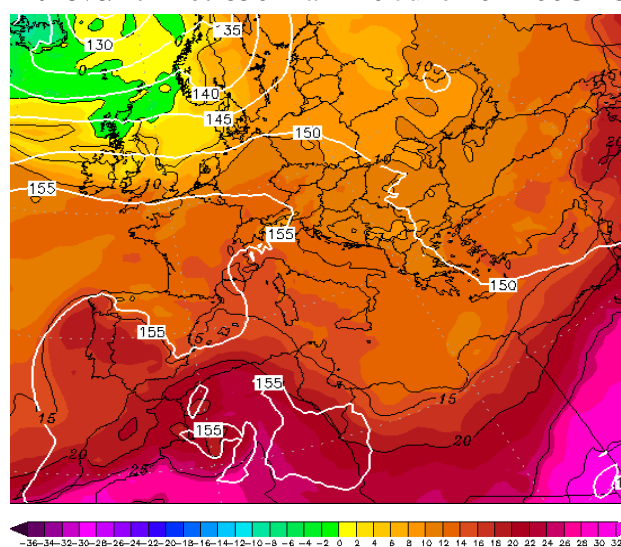
Εικόνα 4.2-9: 850hPa T 9 June 2021 00UTC



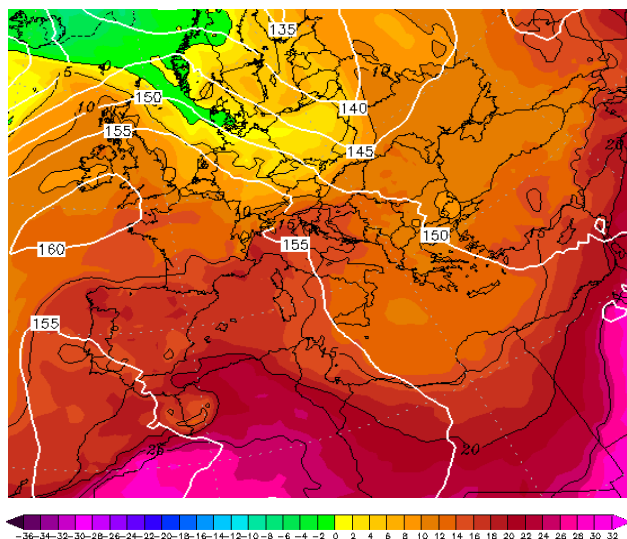
Εικόνα 4.2-10: 850hPa T 10 June 2021 00UTC



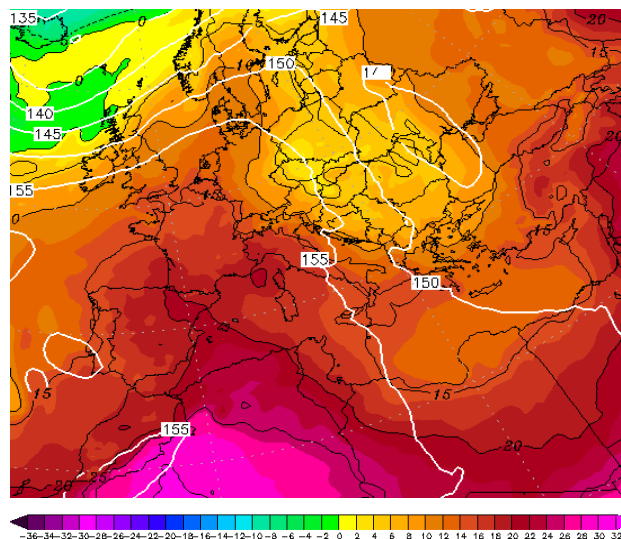
Εικόνα 4.2-11: 850hPa T 11 June 2021 00UTC



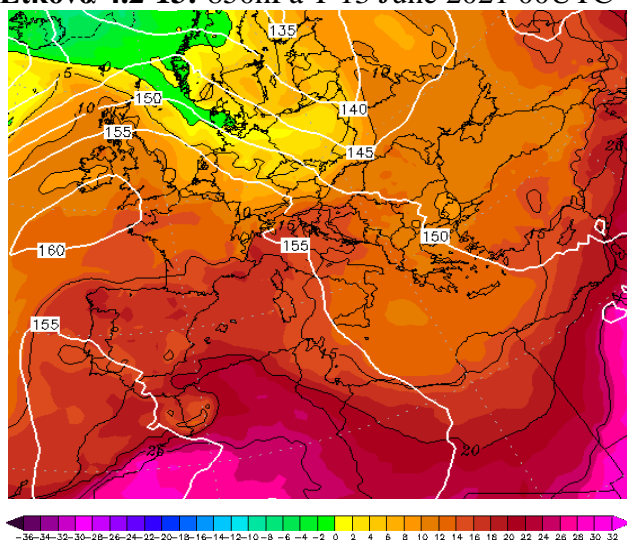
Εικόνα 4.2-12: 850hPa T 12 June 2021 00UTC



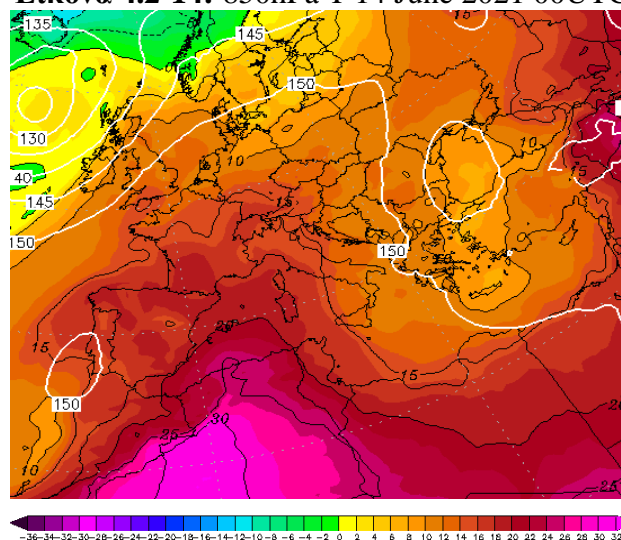
Εικόνα 4.2-13: 850hPa T 13 June 2021 00UTC



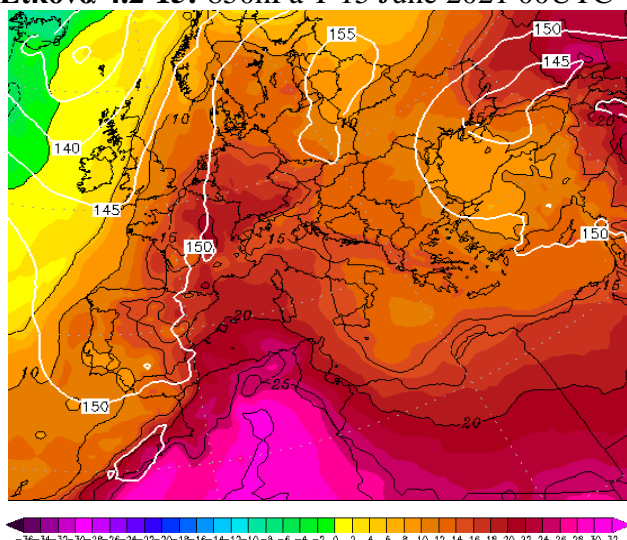
Εικόνα 4.2-14: 850hPa T 14 June 2021 00UTC



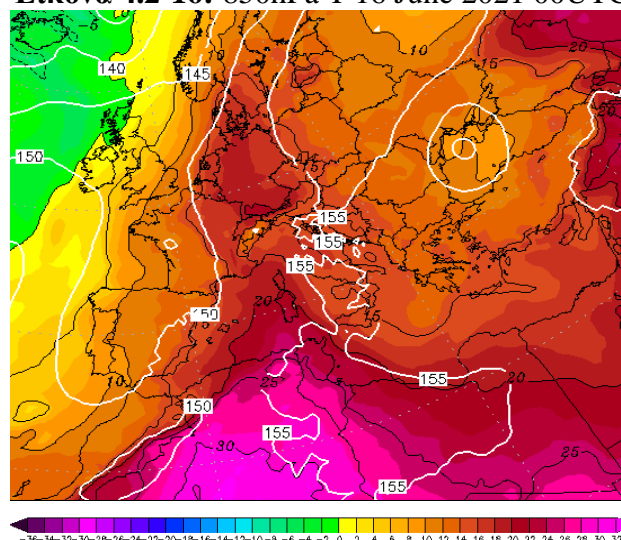
Εικόνα 4.2-15: 850hPa T 15 June 2021 00UTC



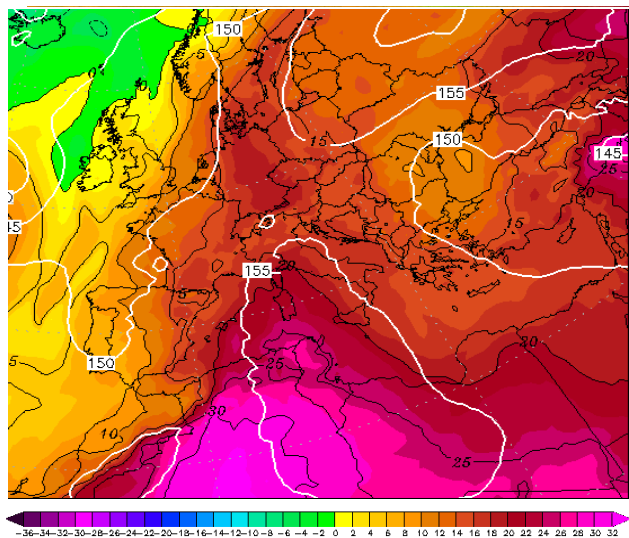
Εικόνα 4.2-16: 850hPa T 16 June 2021 00UTC



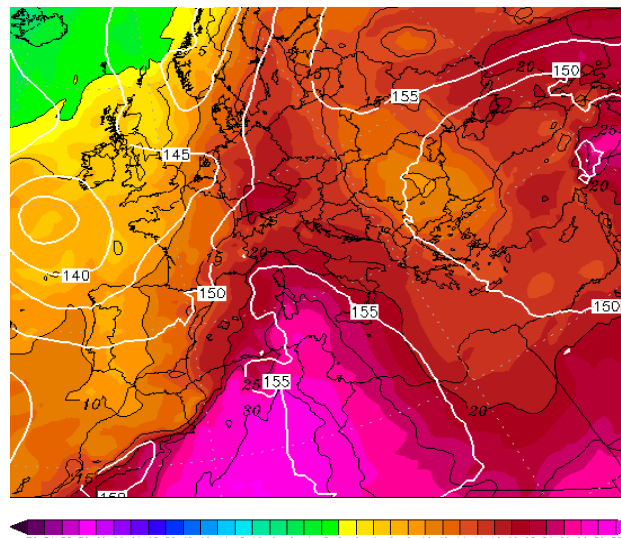
Εικόνα 4.2-17: 850hPa T 17 June 2021 00UTC



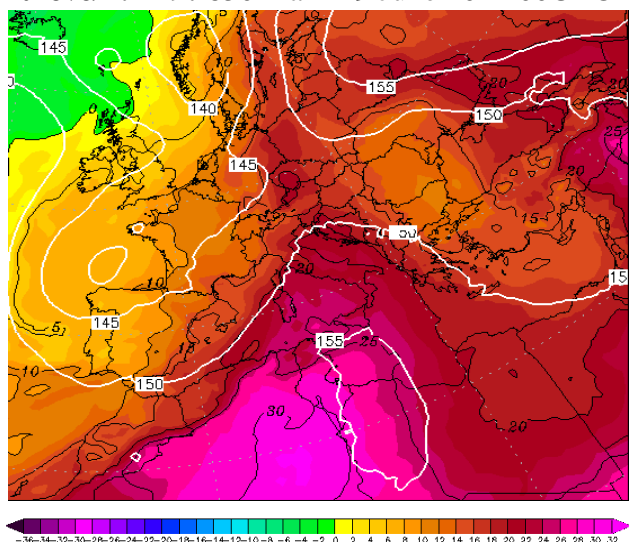
Εικόνα 4.2-18: 850hPa T 18 June 2021 00UTC



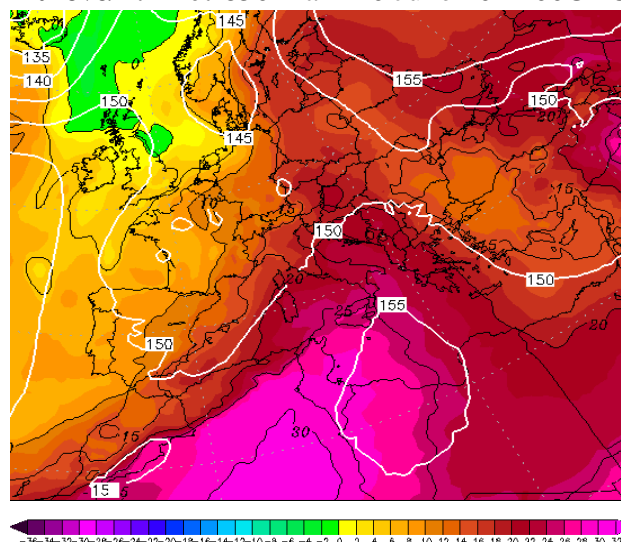
Εικόνα 4.2-19: 850hPa T 19 June 2021 00UTC



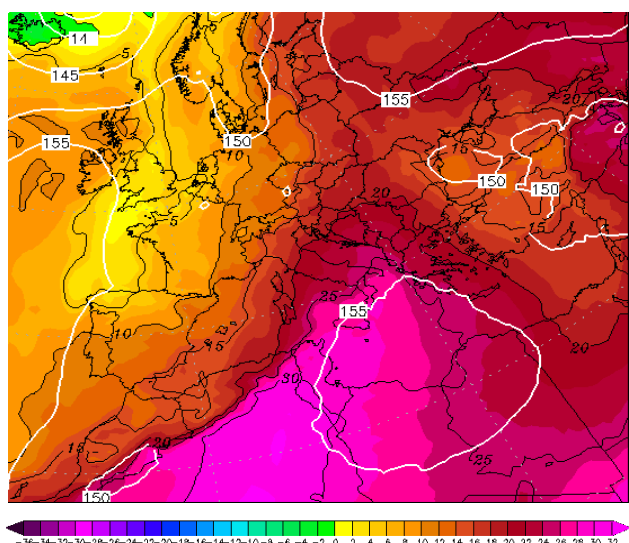
Εικόνα 4.2-20: 850hPa T 20 June 2021 00UTC



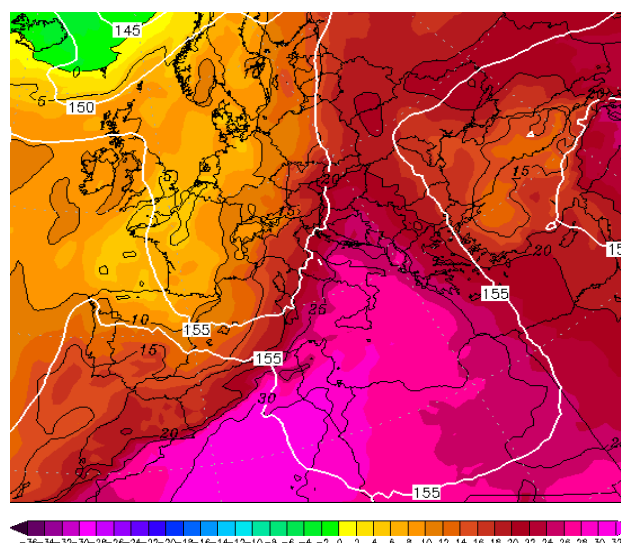
Εικόνα 4.2-21: 850hPa T 21 June 2021 00UTC



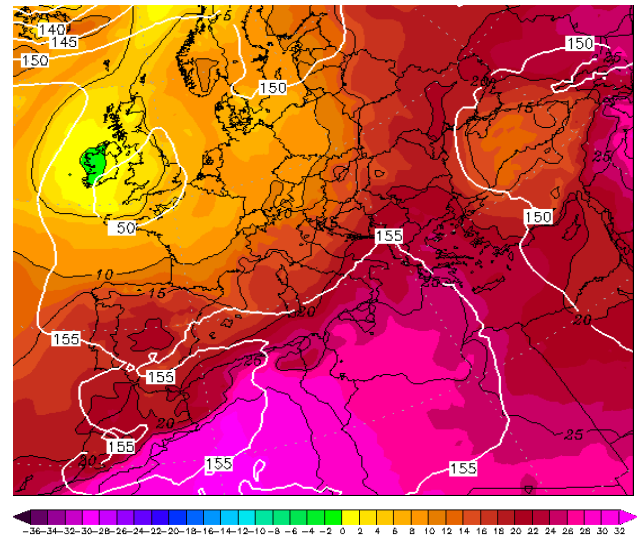
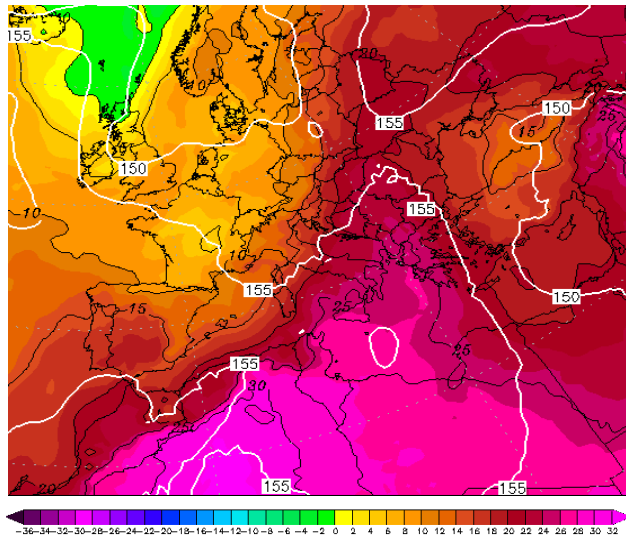
Εικόνα 4.2-22: 850hPa T 22 June 2021 00UTC



Εικόνα 4.2-23: 850hPa T 23 June 2021 00UTC

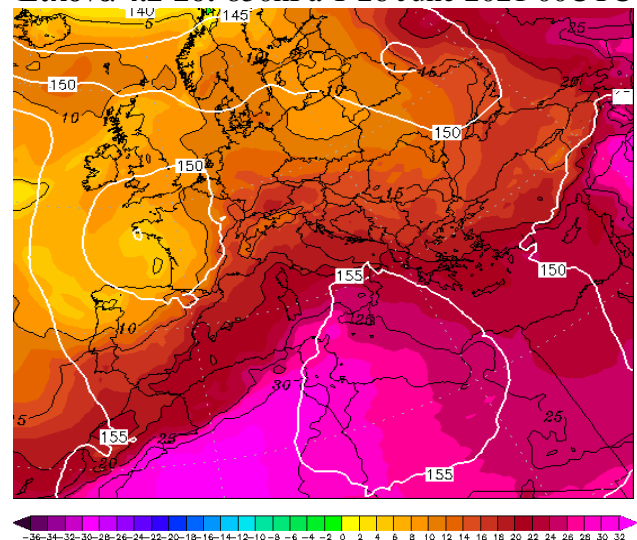
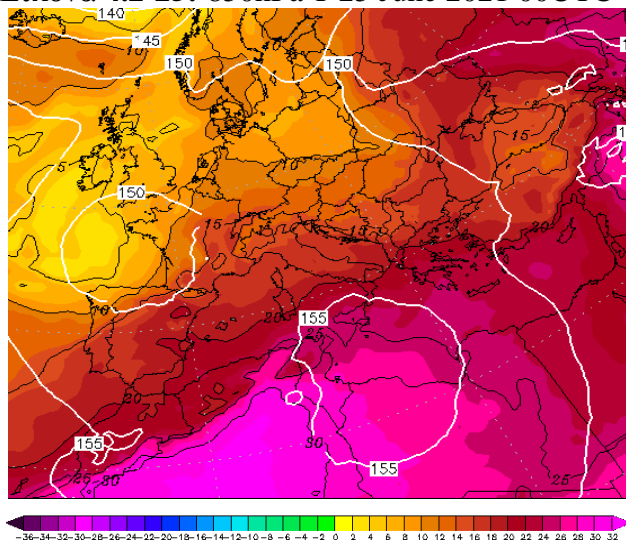


Εικόνα 4.2-24: 850hPa T 24 June 2021 00UTC



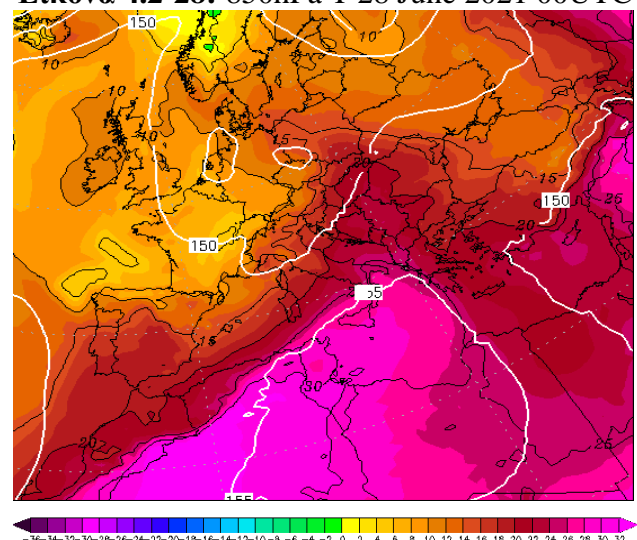
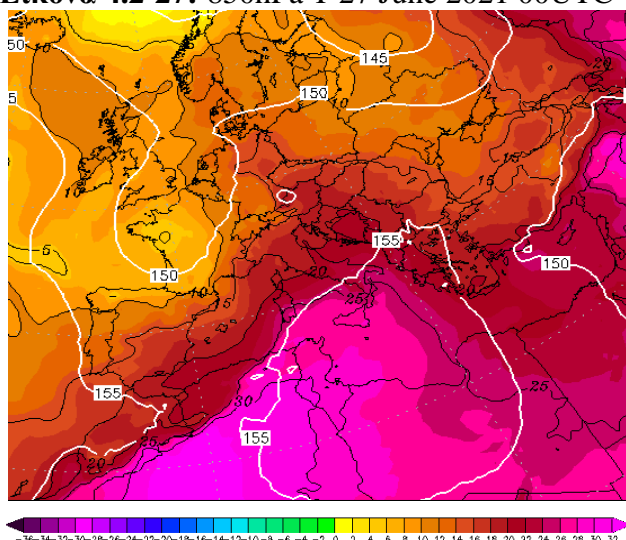
Εικόνα 4.2-25: 850hPa T 25 June 2021 00UTC

Εικόνα 4.2-26: 850hPa T 26 June 2021 00UTC



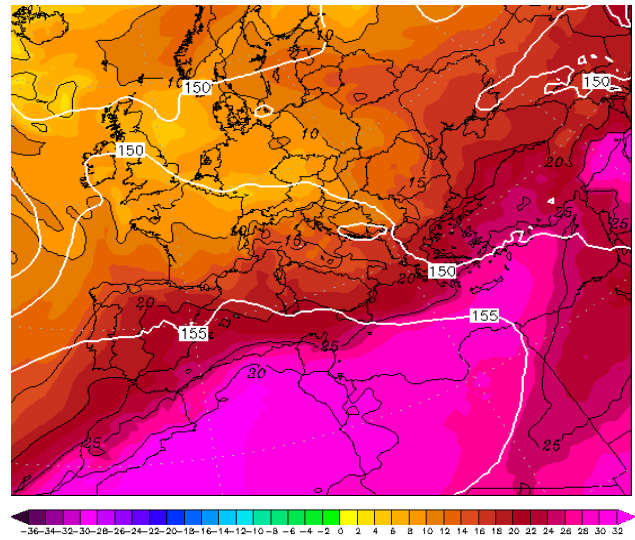
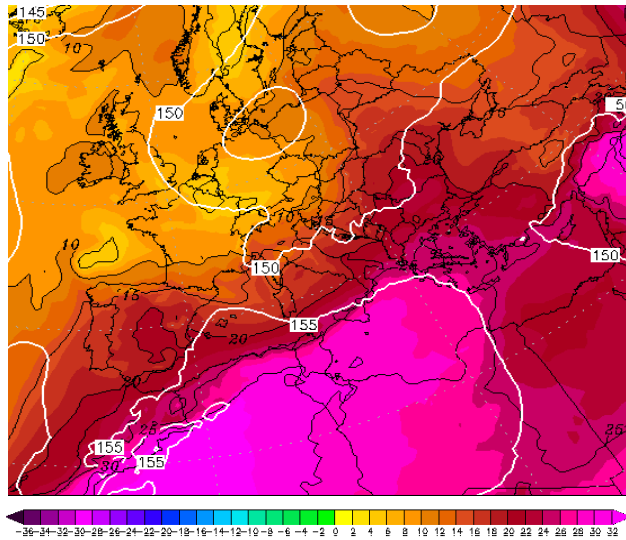
Εικόνα 4.2-27: 850hPa T 27 June 2021 00UTC

Εικόνα 4.2-28: 850hPa T 28 June 2021 00UTC



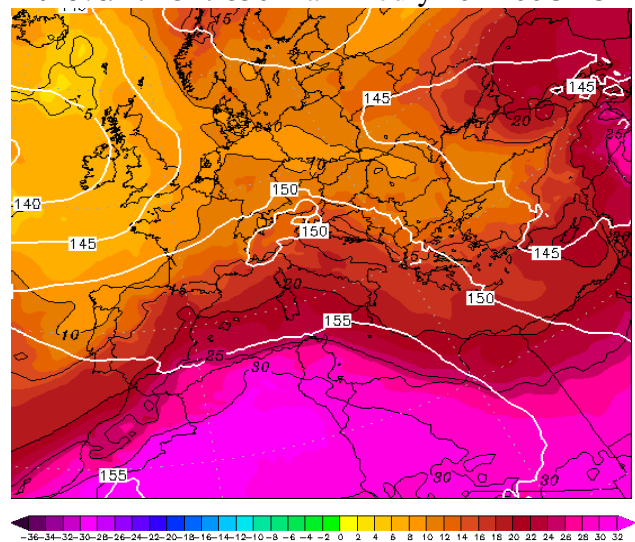
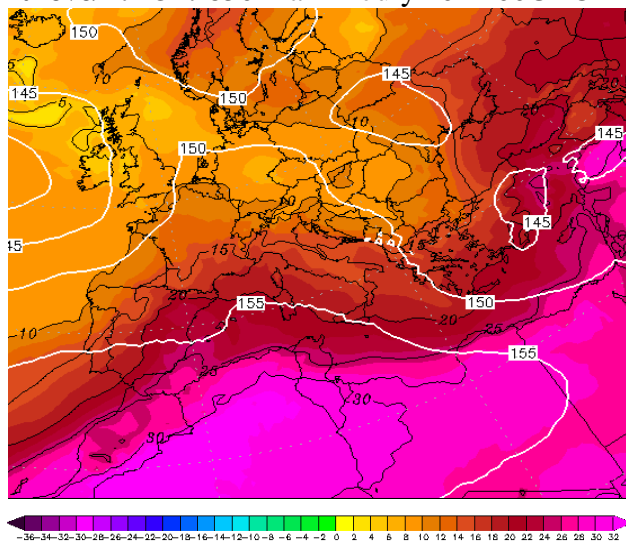
Εικόνα 4.2-29: 850hPa T 29 June 2021 00UTC

Εικόνα 4.2-30: 850hPa T 30 June 2021 00UTC



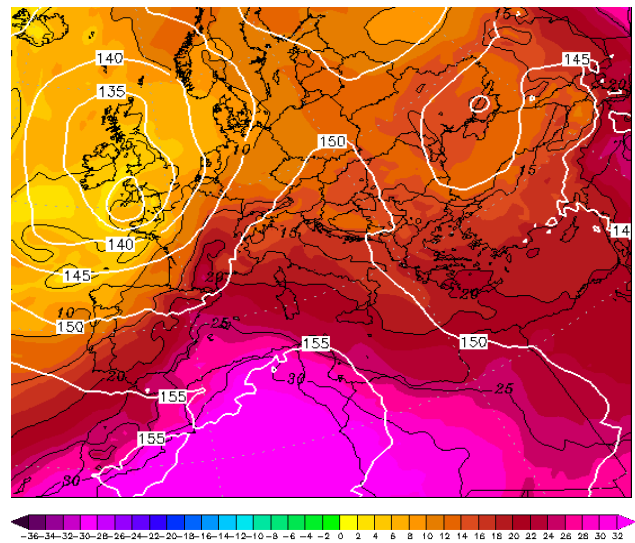
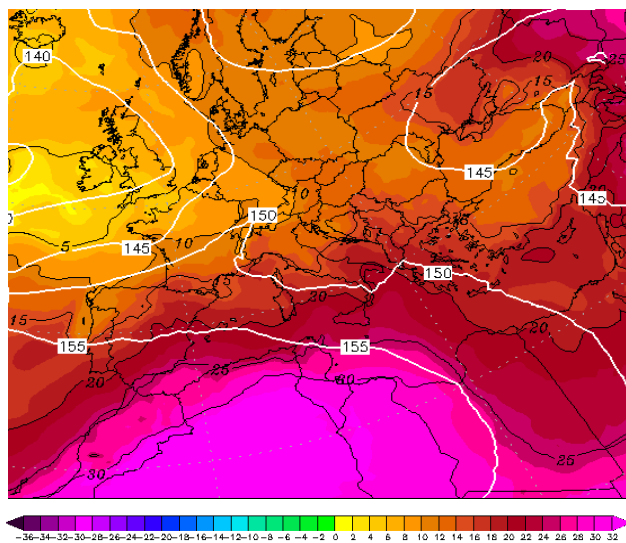
Εικόνα 4.2-31: 850hPa T 1 July 2021 00UTC

Εικόνα 4.2-32: 850hPa T 2 July 2021 00UTC



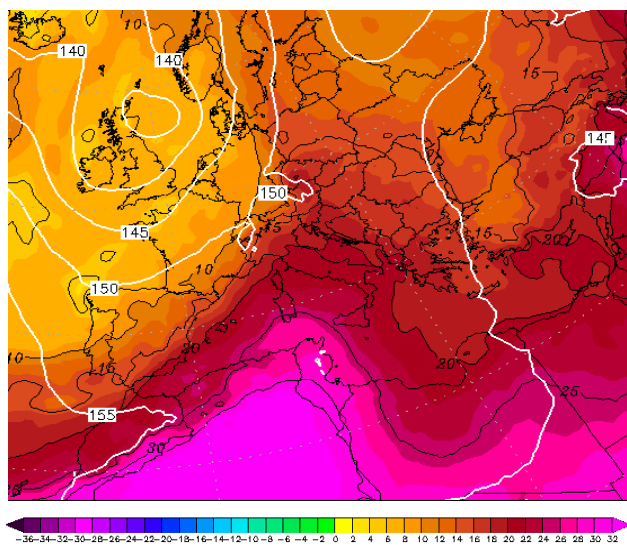
Εικόνα 4.2-33: 850hPa T 3 July 2021 00UTC

Εικόνα 4.2-34: 850hPa T 4 July 2021 00UTC

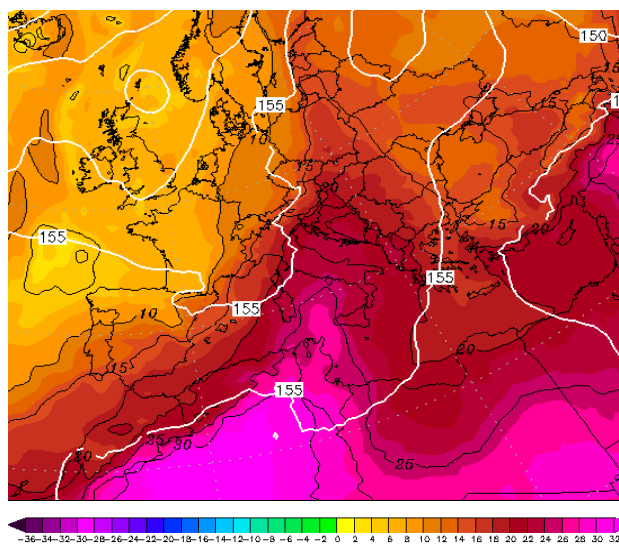


Εικόνα 4.2-35: 850hPa T 5 July 2021 00UTC

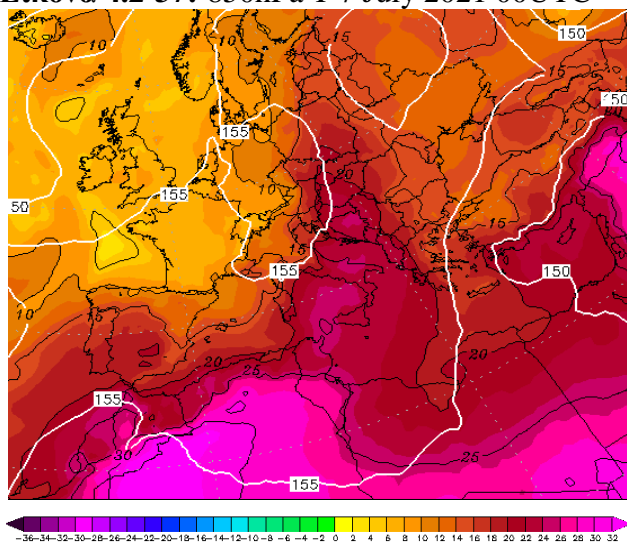
Εικόνα 4.2-36: 850hPa T 6 July 2021 00UTC



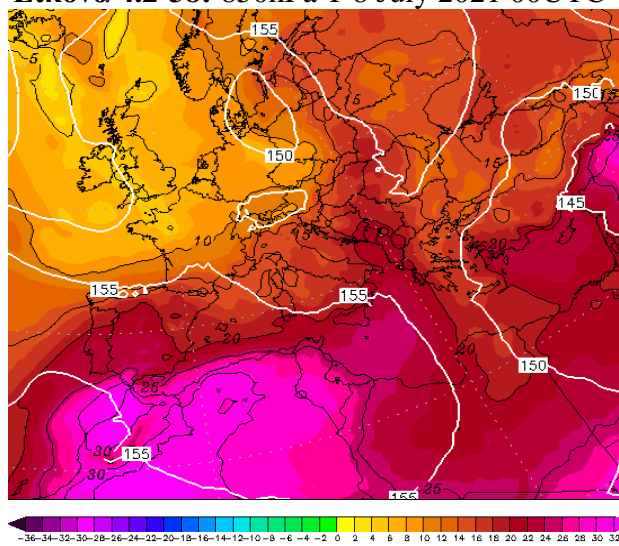
Εικόνα 4.2-37: 850hPa T 7 July 2021 00UTC



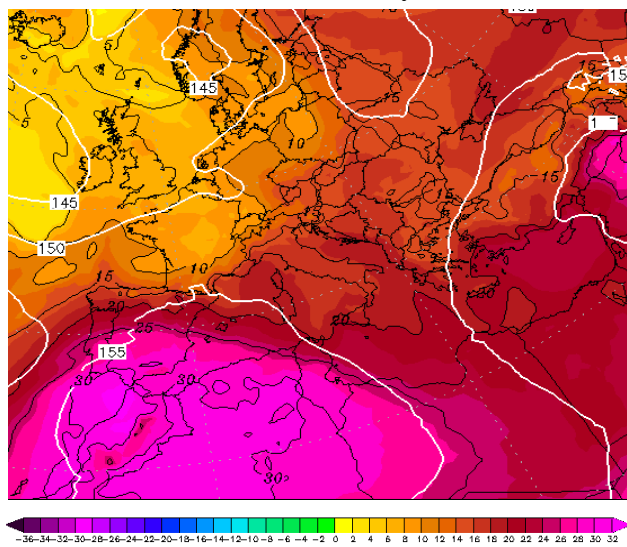
Εικόνα 4.2-38: 850hPa T 8 July 2021 00UTC



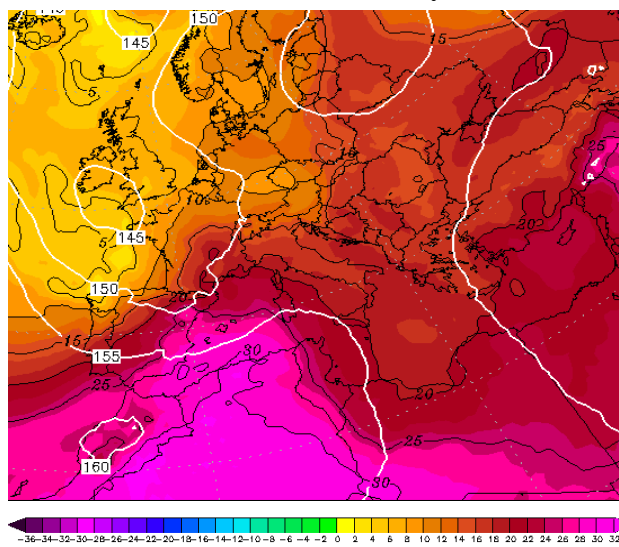
Εικόνα 4.2-39: 850hPa T 9 July 2021 00UTC



Εικόνα 4.2-40: 850hPa T 10 July 2021 00UTC

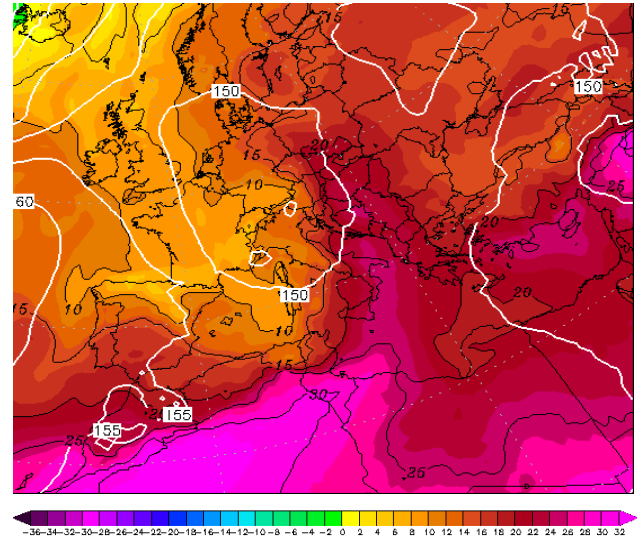
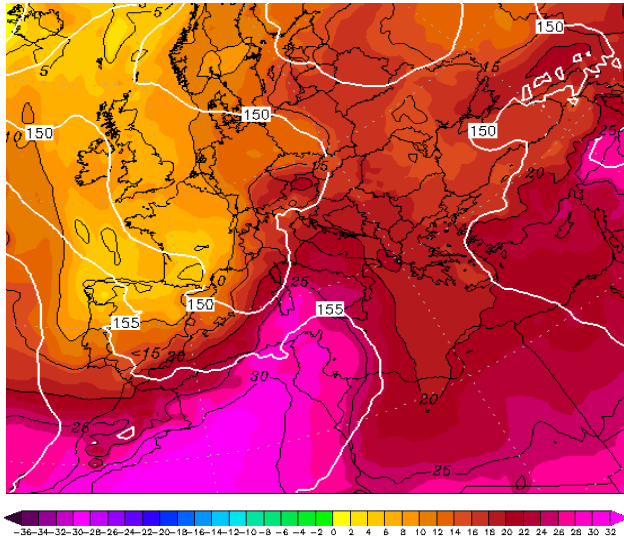


Εικόνα 4.2-41: 850hPa T 11 July 2021 00UTC



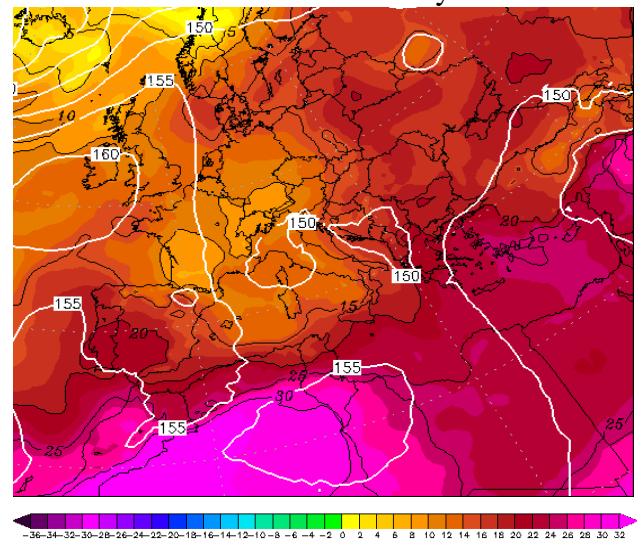
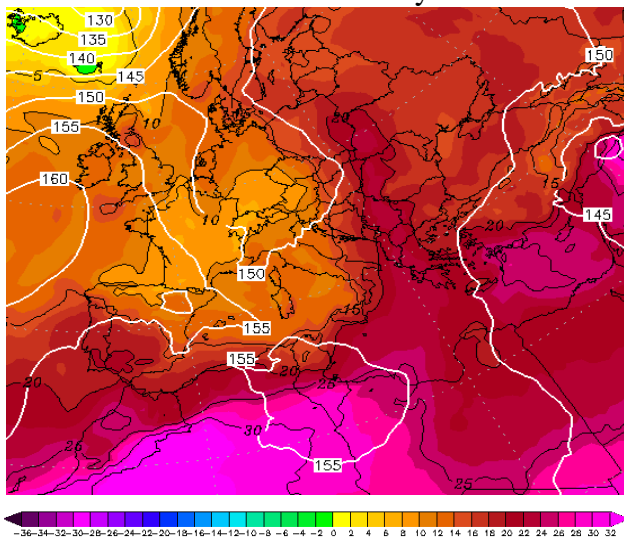
Εικόνα 4.2-42: 850hPa T 12 July 2021 00UTC





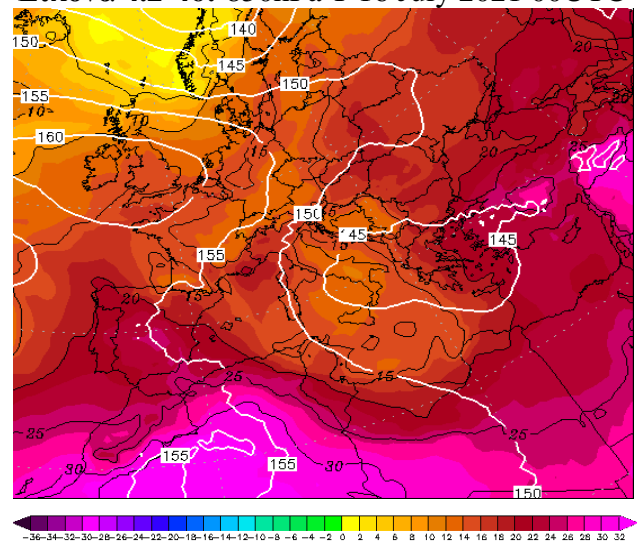
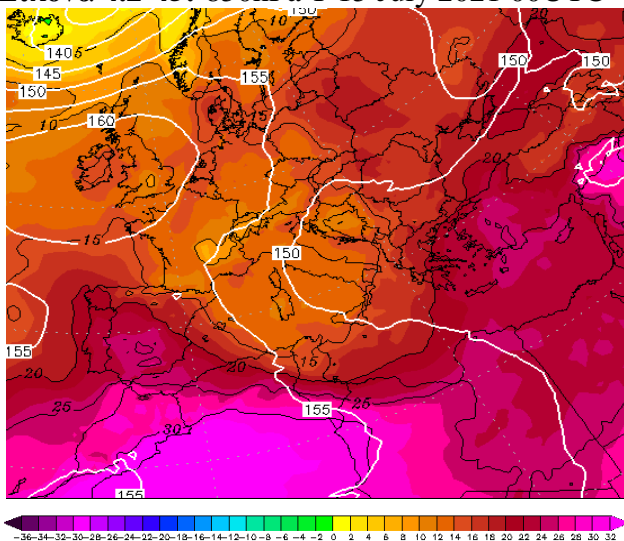
Εικόνα 4.2-43: 850hPa T 13 July 2021 00UTC

Εικόνα 4.2-44: 850hPa T 14 July 2021 00UTC



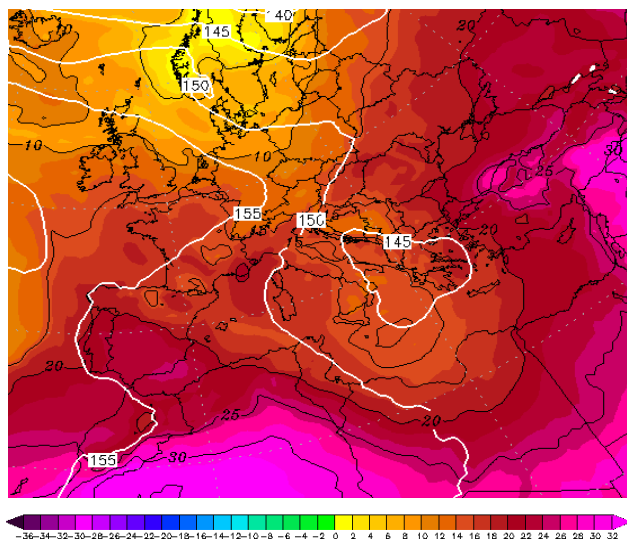
Εικόνα 4.2-45: 850hPa T 15 July 2021 00UTC

Εικόνα 4.2-46: 850hPa T 16 July 2021 00UTC

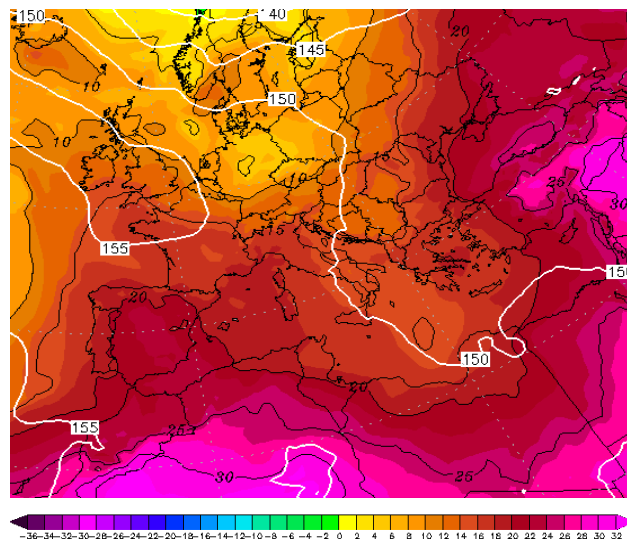


Εικόνα 4.2-47: 850hPa T 17 July 2021 00UTC

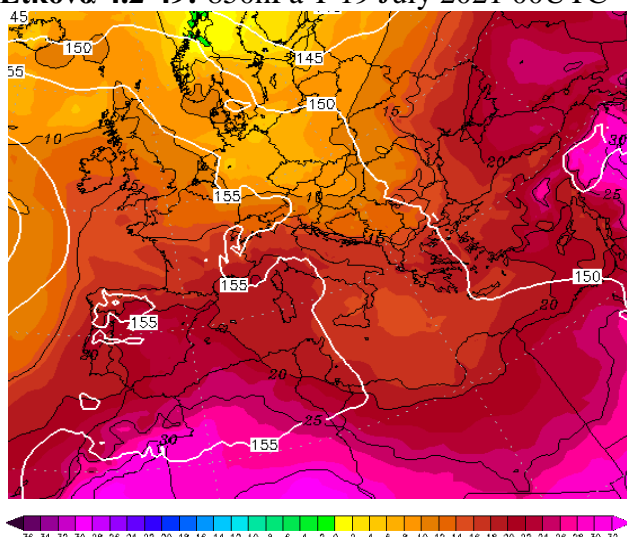
Εικόνα 4.2-48: 850hPa T 18 July 2021 00UTC



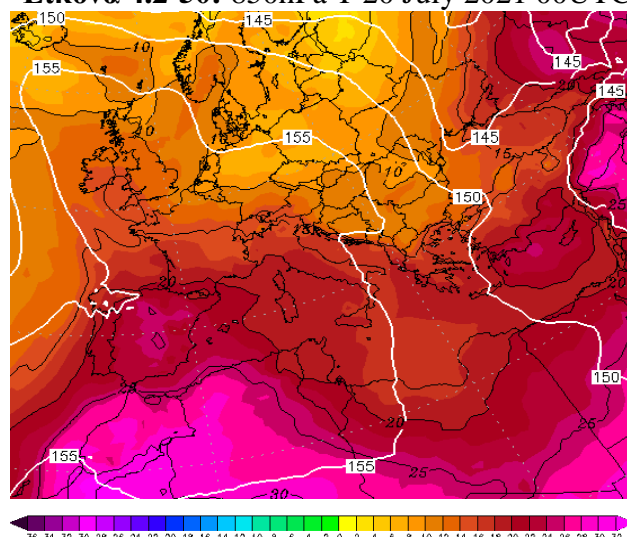
Εικόνα 4.2-49: 850hPa T 19 July 2021 00UTC



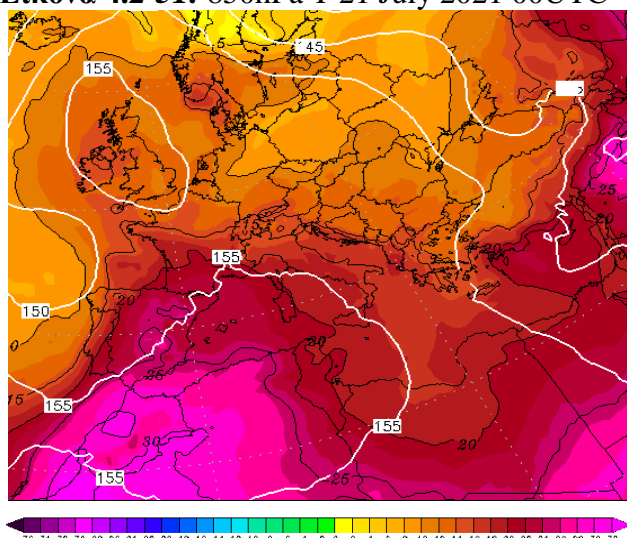
Εικόνα 4.2-50: 850hPa T 20 July 2021 00UTC



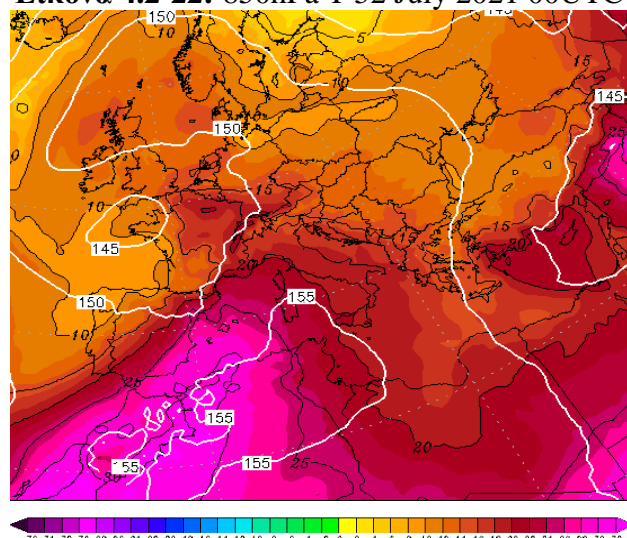
Εικόνα 4.2-51: 850hPa T 21 July 2021 00UTC



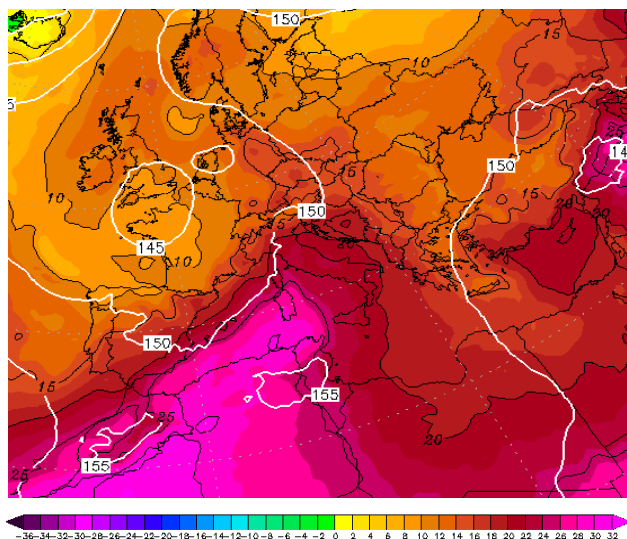
Εικόνα 4.2-22: 850hPa T 22 July 2021 00UTC



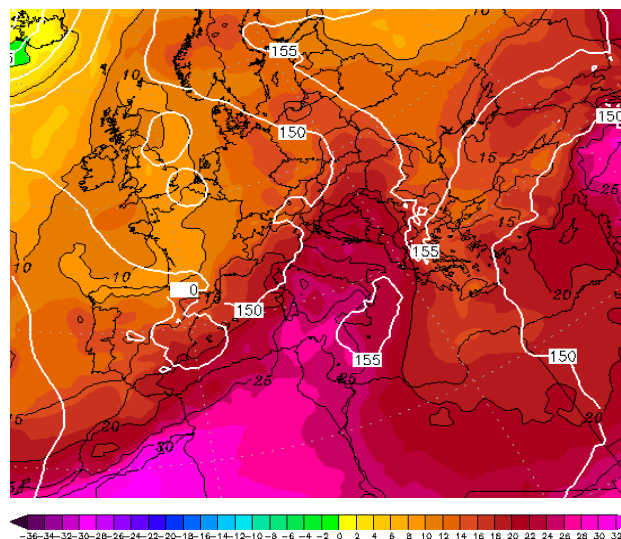
Εικόνα 4.2-53: 850hPa T 23 July 2021 00UTC



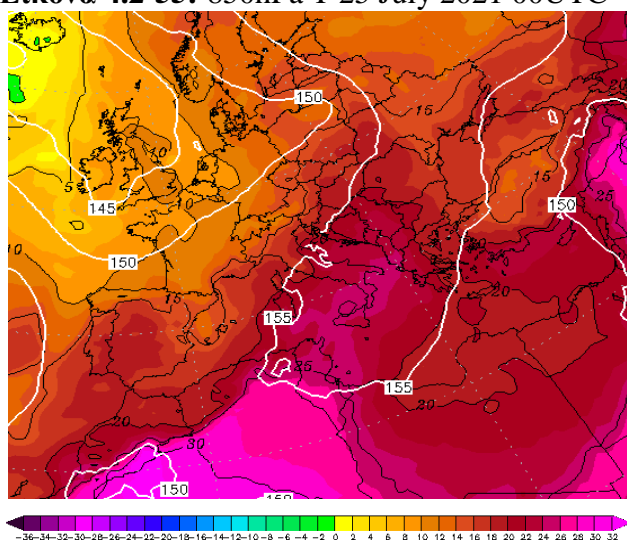
Εικόνα 4.2-54: 850hPa T 24 July 2021 00UTC



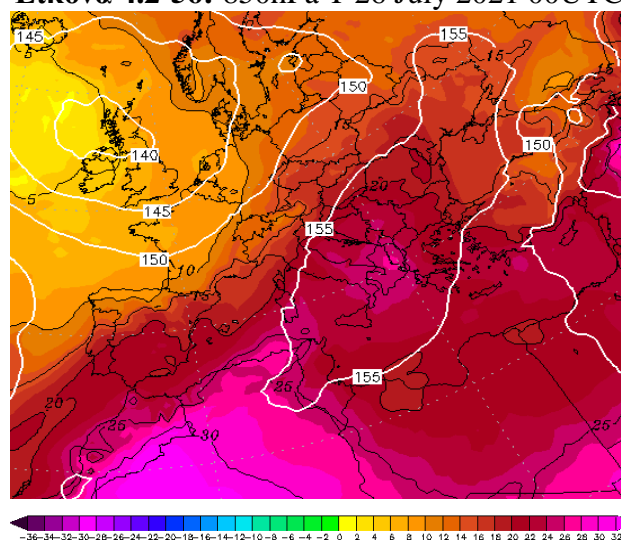
Εικόνα 4.2-55: 850hPa T 25 July 2021 00UTC



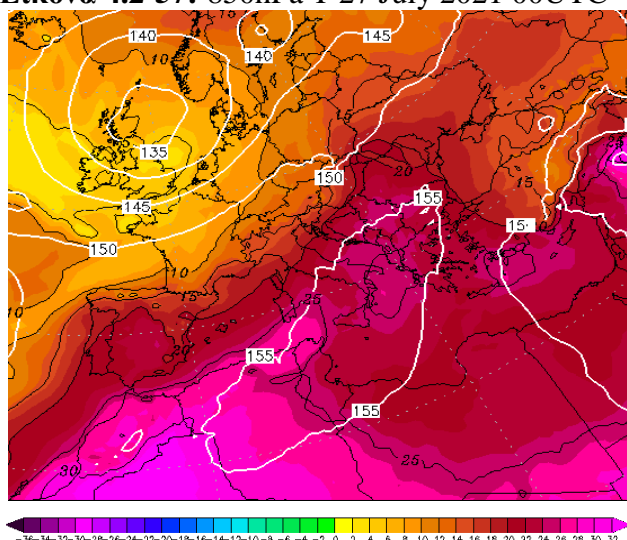
Εικόνα 4.2-56: 850hPa T 26 July 2021 00UTC



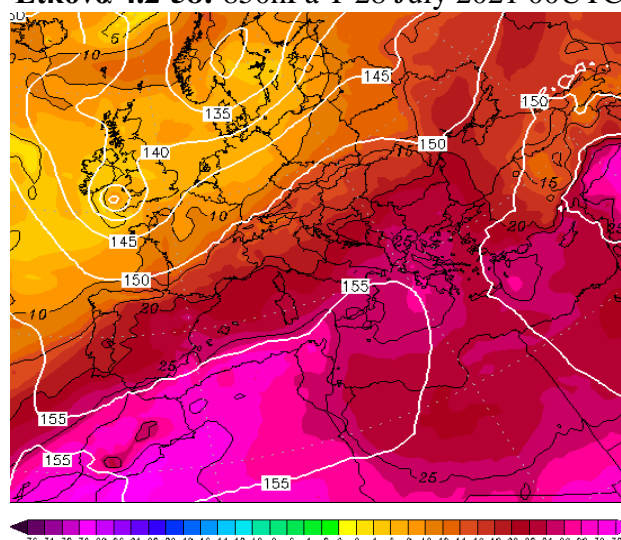
Εικόνα 4.2-57: 850hPa T 27 July 2021 00UTC



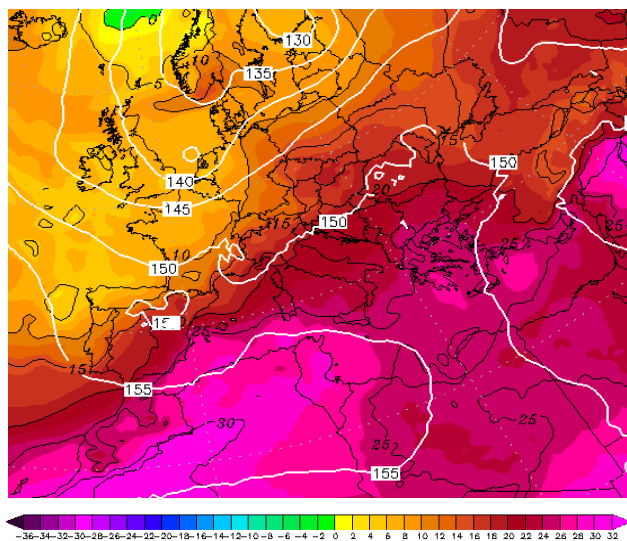
Εικόνα 4.2-58: 850hPa T 28 July 2021 00UTC



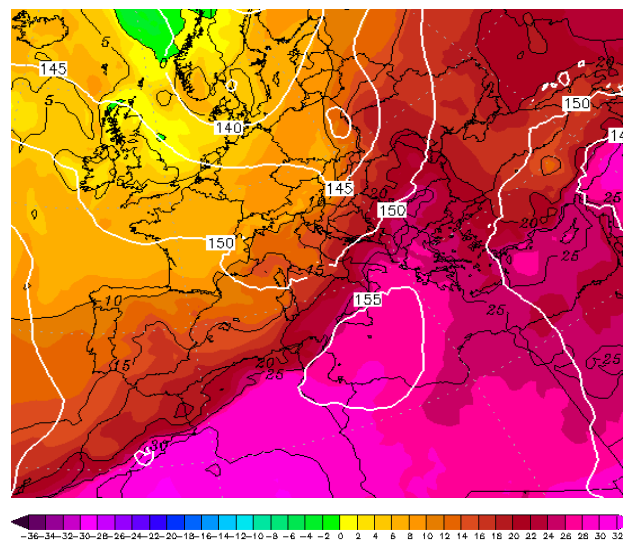
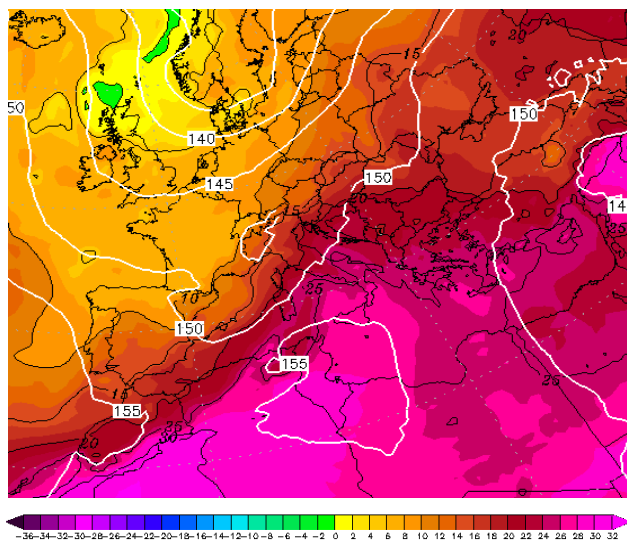
Εικόνα 4.2-59: 850hPa T 29 July 2021 00UTC



Εικόνα 4.2-60: 850hPa T 30 July 2021 00UTC

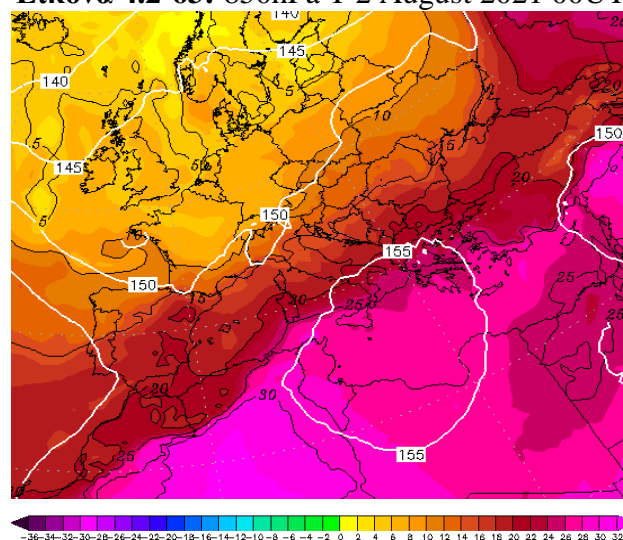
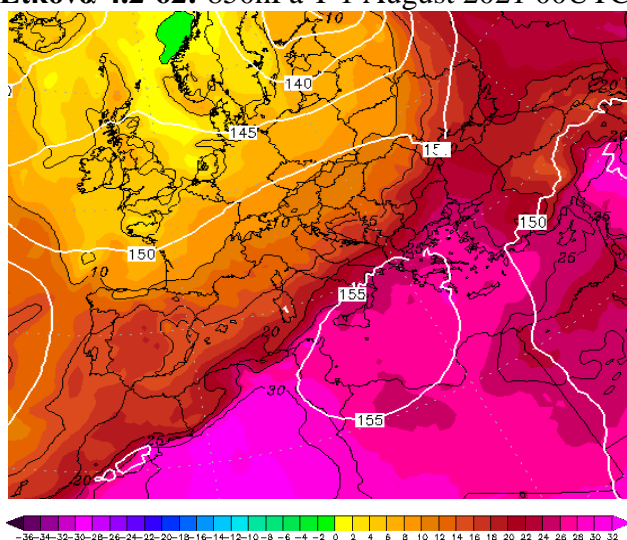


Εικόνα 4.2-61: 850hPa T 31 July 2021 00UTC



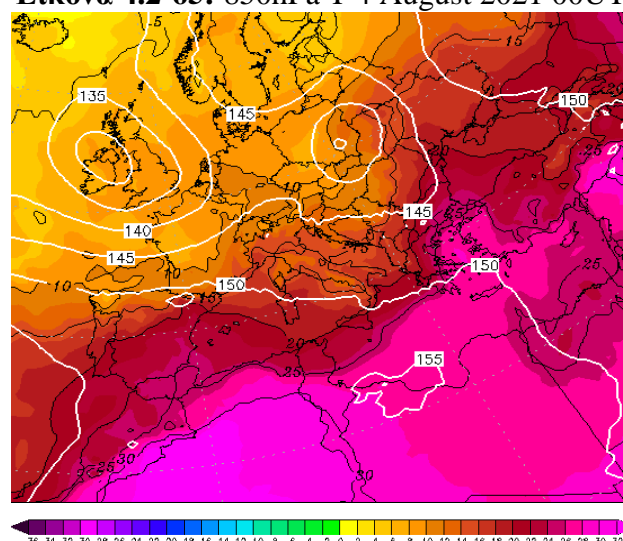
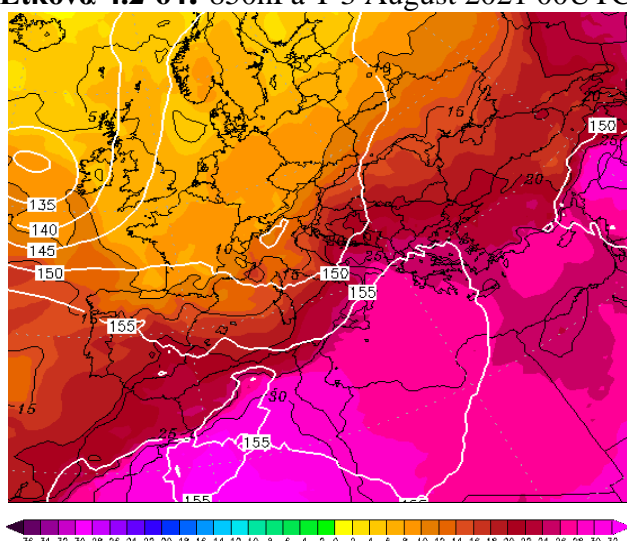
Εικόνα 4.2-62: 850hPa T 1 August 2021 00UTC

Εικόνα 4.2-63: 850hPa T 2 August 2021 00UTC



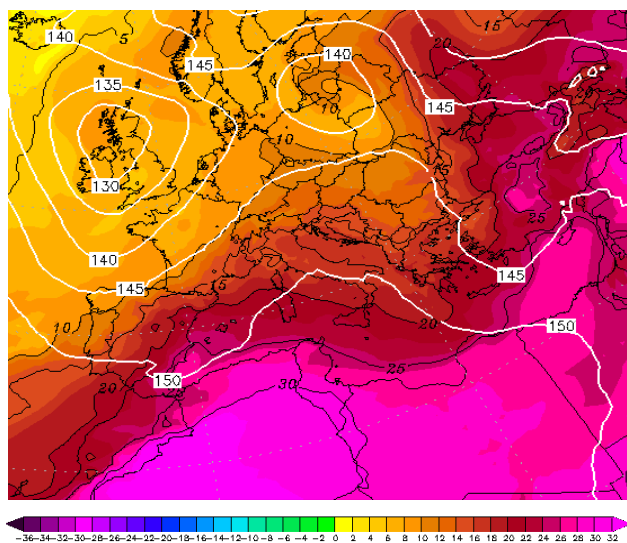
Εικόνα 4.2-64: 850hPa T 3 August 2021 00UTC

Εικόνα 4.2-65: 850hPa T 4 August 2021 00UTC

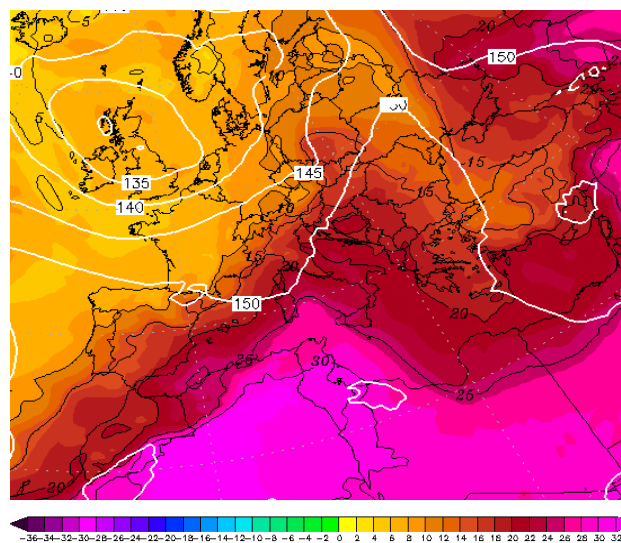


Εικόνα 4.2-66: 850hPa T 5 August 2021 00UTC

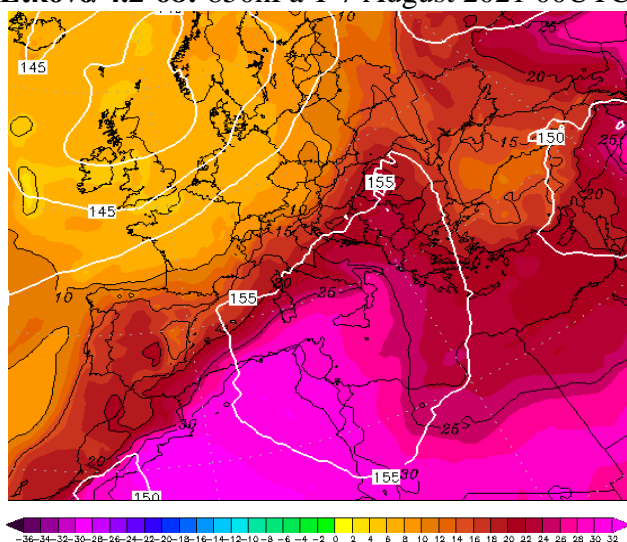
Εικόνα 4.2-67: 850hPa T 6 August 2021 00UTC



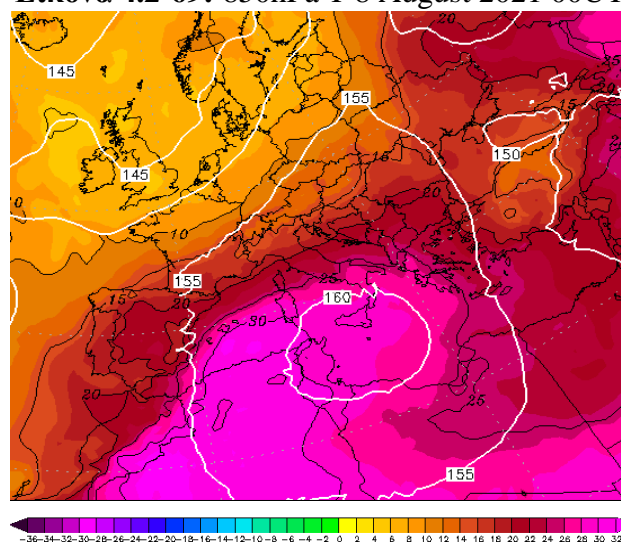
Εικόνα 4.2-68: 850hPa T 7 August 2021 00UTC



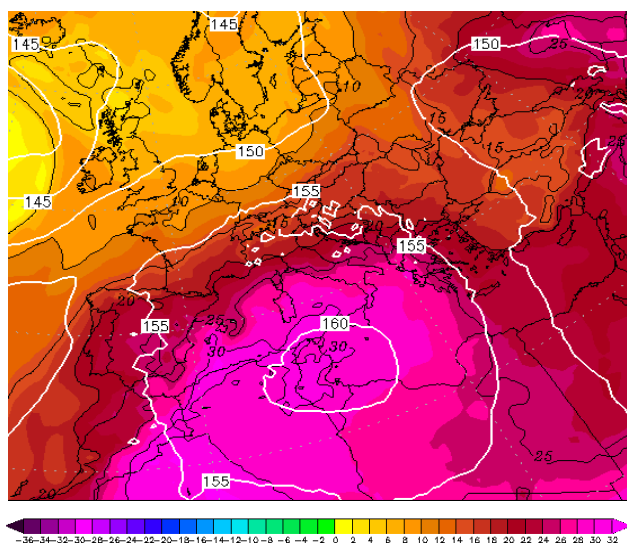
Εικόνα 4.2-69: 850hPa T 8 August 2021 00UTC



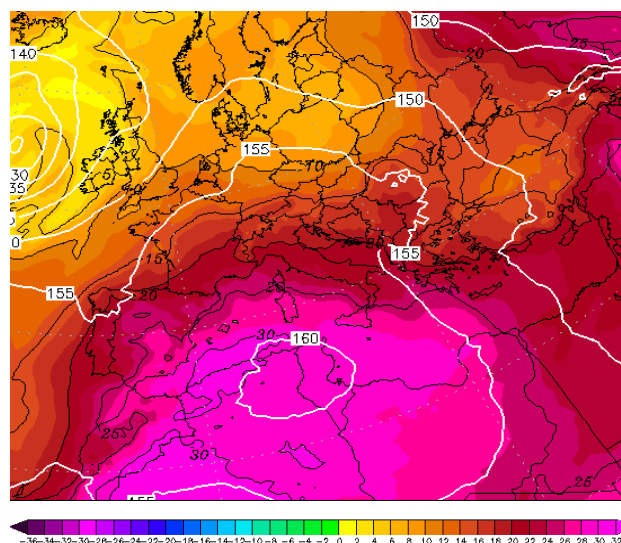
Εικόνα 4.2-70: 850hPa T 9 August 2021 00UTC



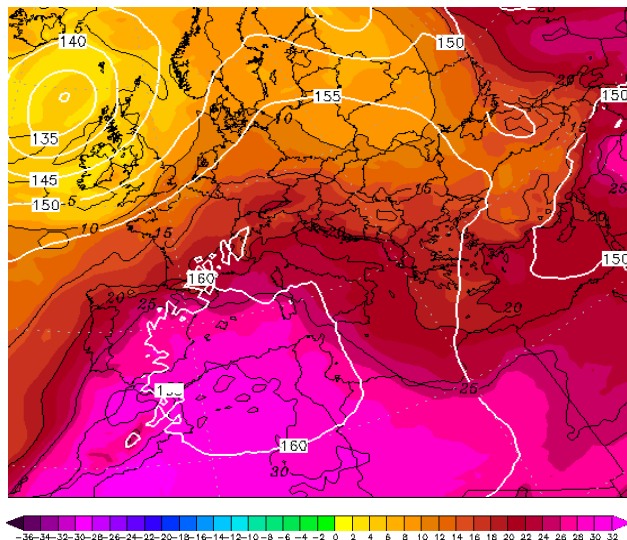
Εικόνα 4.2-71: 850hPa T 10 August 2021 00UTC



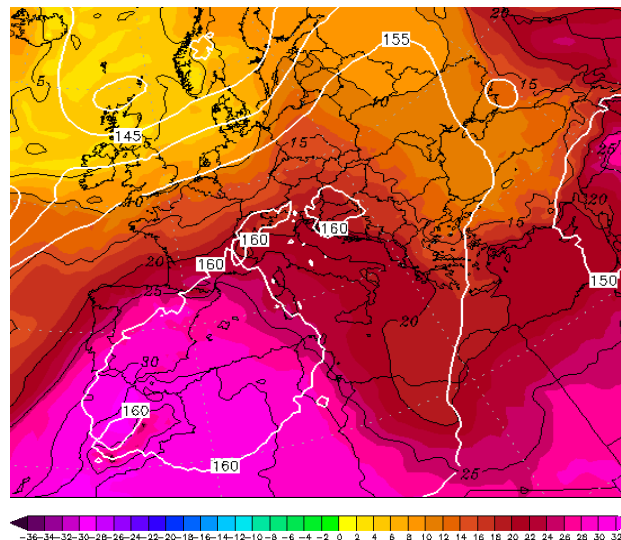
Εικόνα 4.2-72: 850hPa T 11 August 2021 00UTC



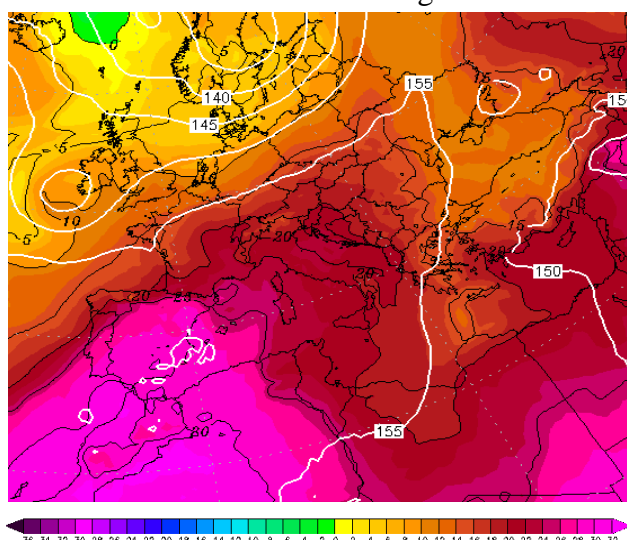
Εικόνα 4.2-73: 850hPa T 12 August 2021 00UTC



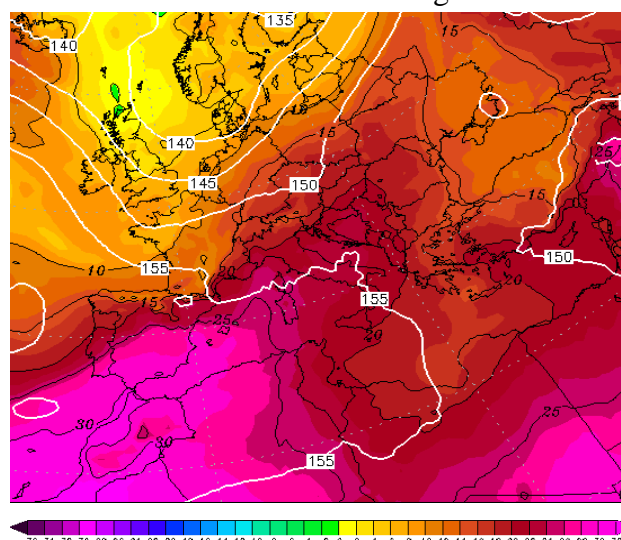
Εικόνα 4.2-74: 850hPa T 13 August 2021 00UTC



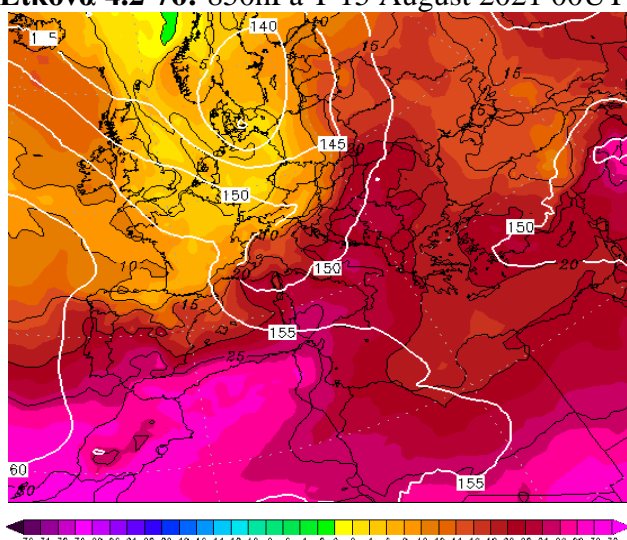
Εικόνα 4.2-75: 850hPa T 14 August 2021 00UTC



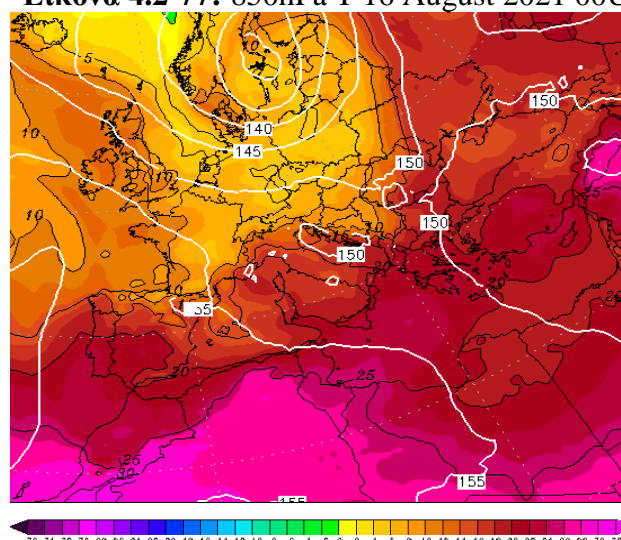
Εικόνα 4.2-76: 850hPa T 15 August 2021 00UTC



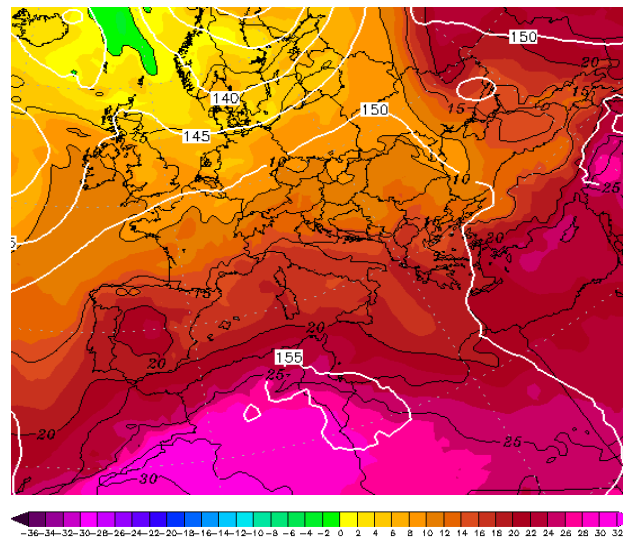
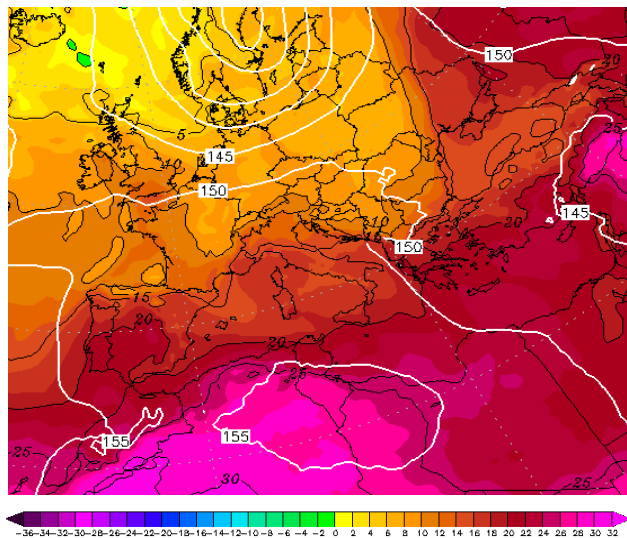
Εικόνα 4.2-77: 850hPa T 16 August 2021 00UTC



Εικόνα 4.2-78: 850hPa T 17 August 2021 00UTC

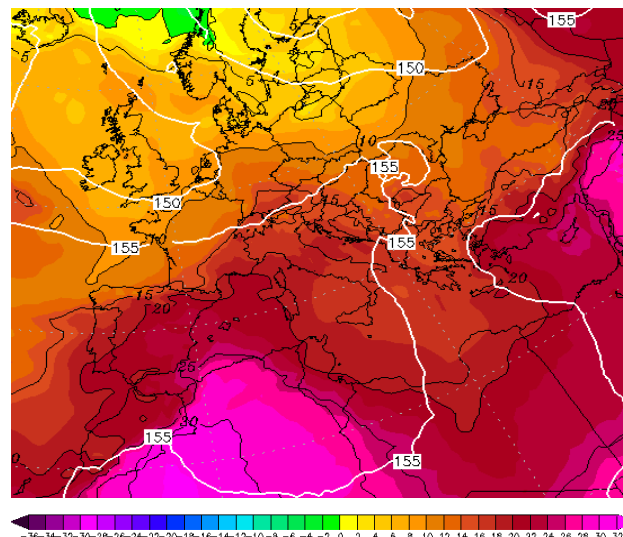
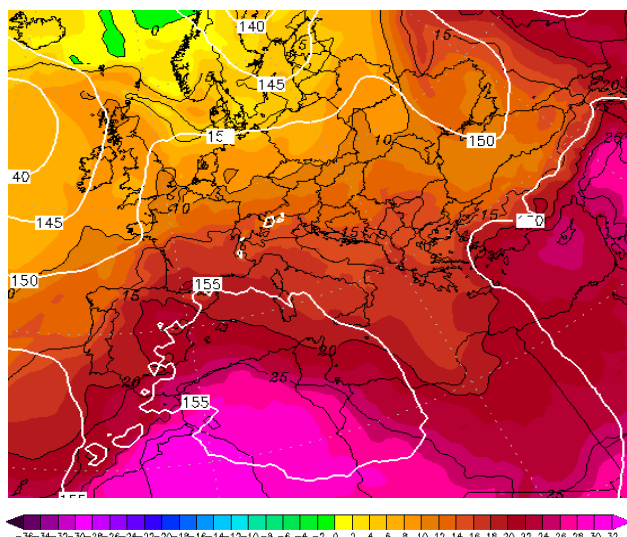


Εικόνα 4.2-79: 850hPa T 18 August 2021 00UTC



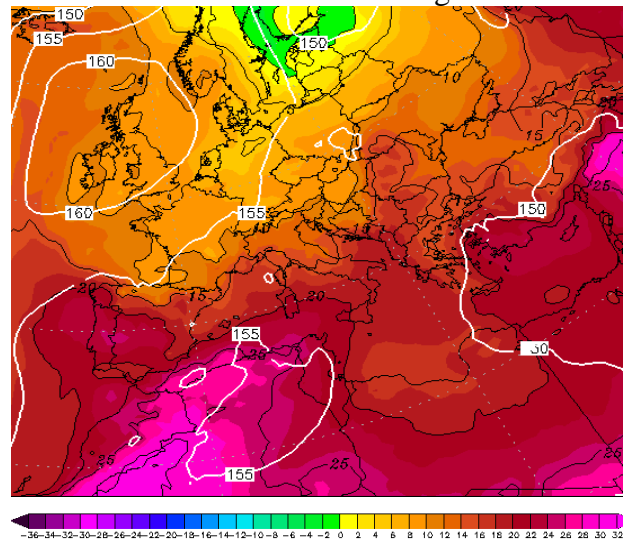
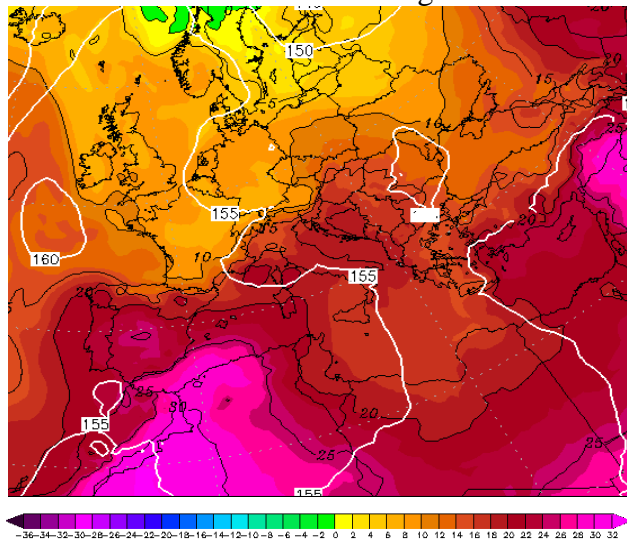
Εικόνα 4.2-80: 850hPa T 19 August 2021 00UTC

Εικόνα 4.2-81: 850hPa T 20 August 2021 00UTC



Εικόνα 4.2-82: 850hPa T 21 August 2021 00UTC

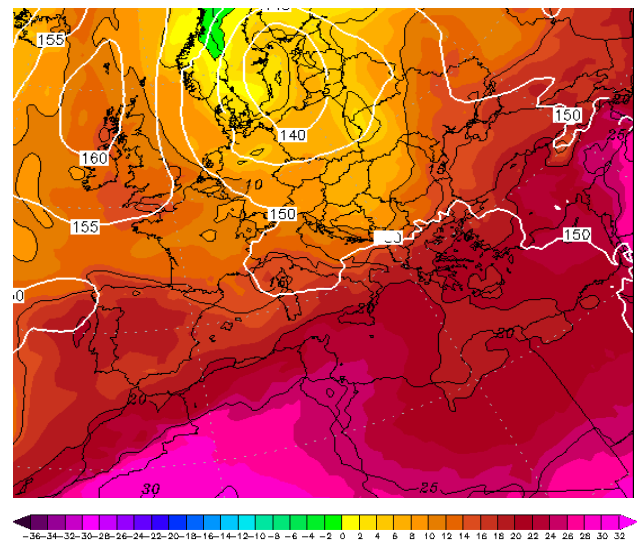
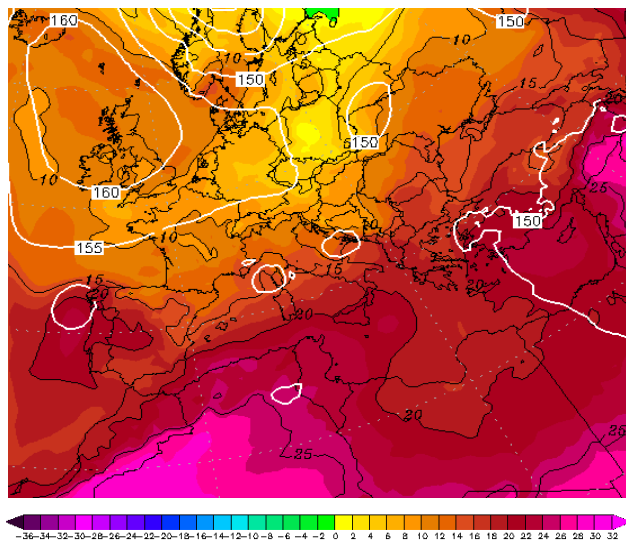
Εικόνα 4.2-83: 850hPa T 22 August 2021 00UTC



Εικόνα 4.2-84: 850hPa T 23 August 2021 00UTC

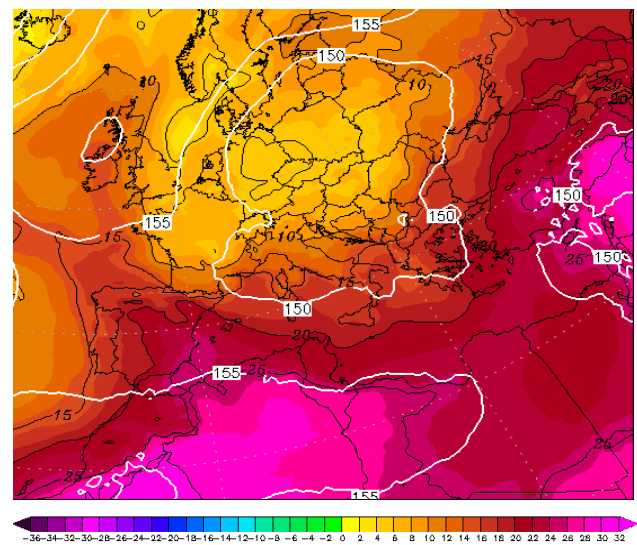
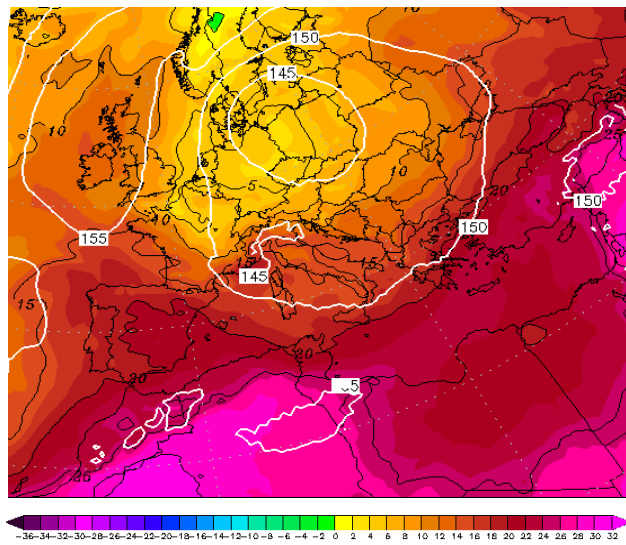
Εικόνα 4.2-85: 850hPa T 24 August 2021 00UTC





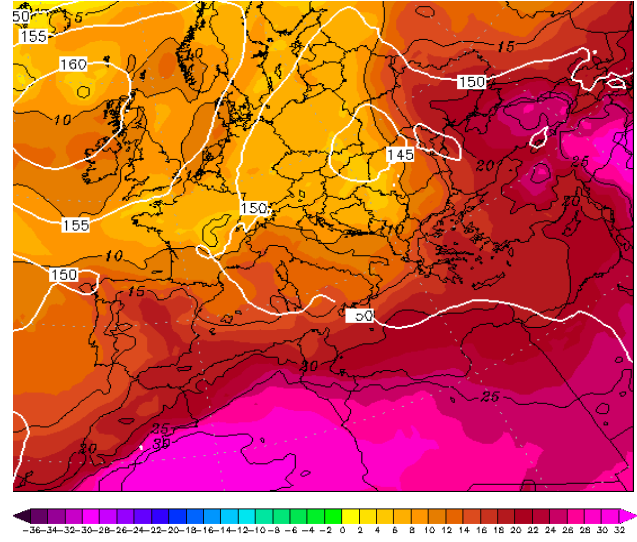
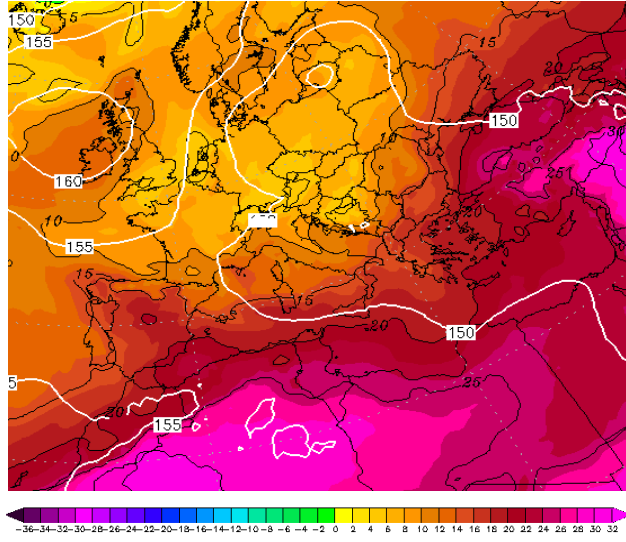
Εικόνα 4.2-86: 850hPa T 25 August 2021 00UTC

Εικόνα 4.2-87: 850hPa T 26 August 2021 00UTC



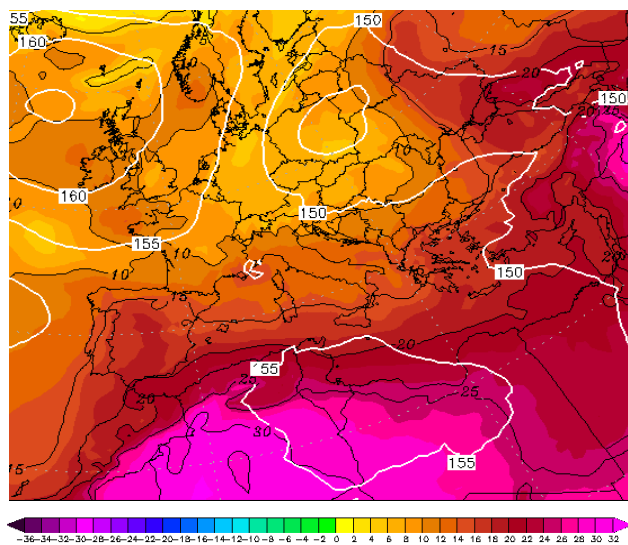
Εικόνα 4.2-88: 850hPa T 27 August 2021 00UTC

Εικόνα 4.2-89: 850hPa T 28 August 2021 00UTC



Εικόνα 4.2-90: 850hPa T 29 August 2021 00UTC

Εικόνα 4.2-91: 850hPa T 30 August 2021 00UTC



Εικόνα 4.2-92: 850hPa T 31 August 2021 00UTC



ΕΠΙΧΕΙΡΗΣΙΑΚΟ ΠΡΟΓΡΑΜΜΑ ΙΟΝΙΑ ΝΗΣΙΑ 2014-2020

Με τη συγχρηματοδότηση της Ελλάδας και της Ευρωπαϊκής Ένωσης

